

Indianapolis Metropolitan Planning Organization

Annual Listing of Federally Obligated Projects

State Fiscal Year 2011
(July 1, 2010 – June 30, 2011)

Please note that, beginning with this report, Annual Listings will be released at the end of each State fiscal year. Previous reports were released following the end of the Federal fiscal year.



200 East Washington Street, Suite 1922, City-County
Building, Indianapolis, Indiana 46204

www.indympo.org

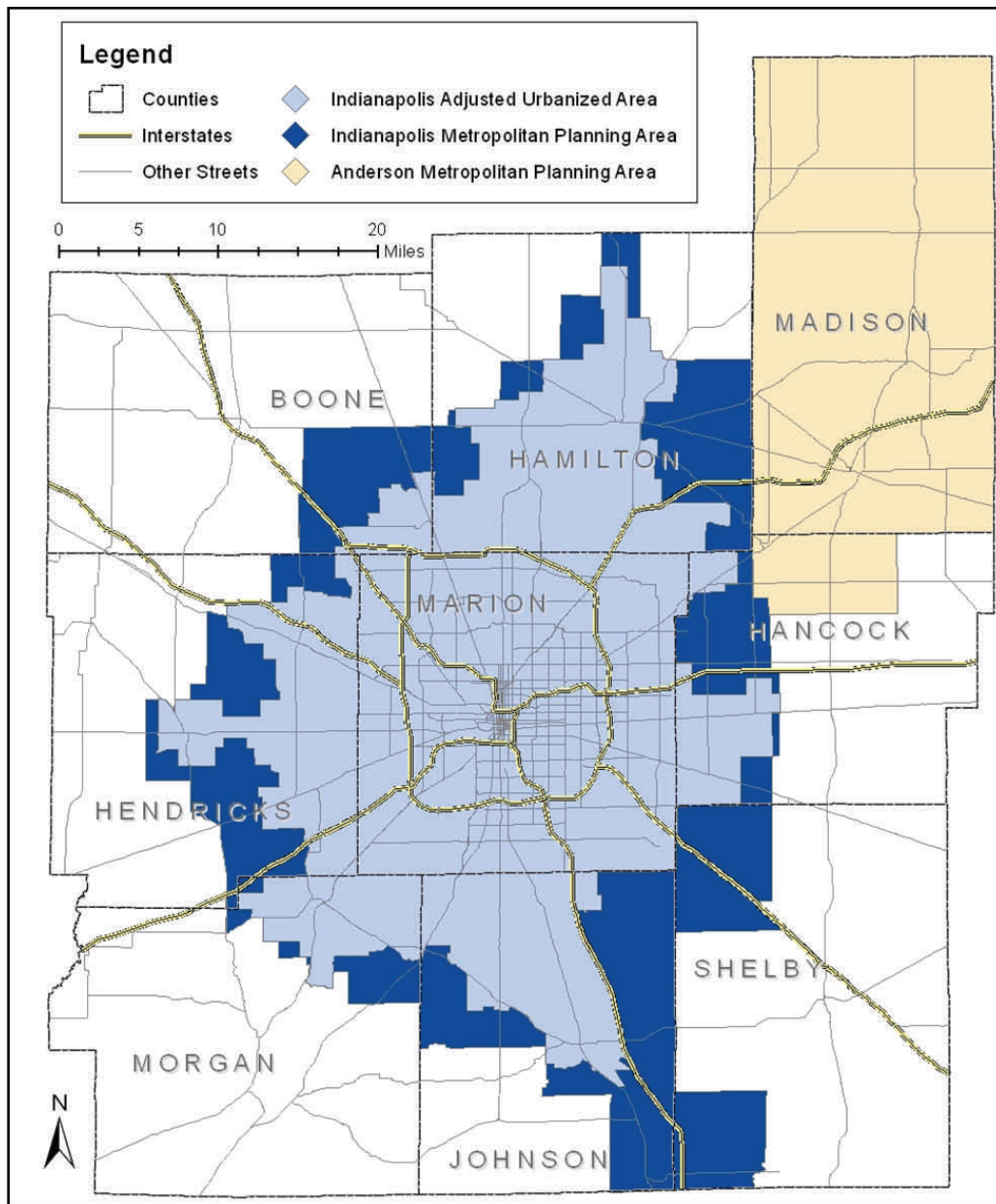
(317)327-5136

Annual Listing of Federally Obligated Projects

Introduction

The Indianapolis Metropolitan Planning Organization (MPO) is responsible for regional transportation planning in the Indianapolis urbanized area, as defined by the most current Census, as well as the area projected to be urbanized by the year 2030. Figure 1 shows the current Indianapolis urbanized area with lighter shading, and the projected urbanized with a darker shade. Together these areas create the Metropolitan Planning Area (MPA), which contains all of Marion County and portions of the surrounding counties of Hamilton, Hancock, Shelby, Johnson, Morgan, Hendricks and Boone.

Figure 1: Indianapolis MPA



Players in the Planning Process

The MPO is charged with providing a continuing, comprehensive and cooperative transportation planning process for expenditure of state and federal funds within the MPA. The planning process is carried out through coordination between the MPO and their Technical and Policy committees, known together as the Indianapolis Regional Transportation Council (IRTC). The IRTC includes representatives from all eligible local governments, the Indiana Department of Transportation (INDOT) and other transportation agencies such as IndyGo, and the Indianapolis Airport Authority. The Technical Committee consists of planners and engineers from local governments and public agencies within the MPA, while the Policy Committee consists of the elected and appointed officials from the same agencies. The IRTC Policy Committee serves as the policy-making body for the MPO and is responsible for officially adopting all plans.

About This Report

This report serves as an organization and monitoring tool and works in coordination with the Indianapolis Regional Transportation Program (IRTIP) to promote planning for an efficient and cohesive transportation system. In creating these reports, the Indianapolis MPO collaborates with other state and local organizations, including INDOT, the Indianapolis Public Transportation Corporation, and the IRTC. The longer-term IRTIP lists the type and location for all transportation projects scheduled over a four-year period, as well as their funding sources.

Because there is potential for slight inaccuracy in the IRTIP due to changes in cost and timing of projects, one requirement of the transportation act passed by Congress in 2005 titled the Safe, Accountable, Flexible, Efficient Transportation Equity Act: A Legacy for Users (SAFETEA-LU), is, "...an Annual Listing of Projects, including investments in pedestrian walkways and bicycle transportation facilities, for which Federal funds that have been obligated in the preceding year shall be published or otherwise made available by the cooperative effort of the State, transit operator, and Metropolitan Planning Organization for public review. The listing shall be consistent with the funding categories identified in each metropolitan transportation improvement program (TIP)."

In accordance with Federal requirements, the MPO has published its "Annual Listing of Federally Obligated Transportation Projects" for state fiscal year 2011 (July 1, 2010 – June 30, 2011). The purpose of this report is to provide to the public, as well as State and local officials, information regarding federal spending on transportation projects within the Indianapolis region, along with a progress report and disclosure of project delivery occurring over a shorter planning period of only one year.

If a project is "Federally obligated," it means that the Federal government has made a legal commitment to pay or reimburse the states and/or local jurisdictions for the Federal share of a project's eligible costs. The normal split for Federal and local planning funds contributed to transportation projects is 80% Federal and 20% local. For FTA projects, obligation occurs when the FTA awards a grant to the eligible recipient. For FHWA, funds become obligated to a project about five weeks following a project being deemed "ready for contracts"—a determination made by INDOT. Obligated projects were not necessarily initiated or completed in the fiscal year shown and the costs shown are not necessarily the final project cost. It is noted that obligated funds may exceed the amount programmed in the IRTIP.

Annual Listing of Federally Obligated Projects

Summary of Obligated Projects

Although the metropolitan planning area (MPA) only covers a portion of the counties surrounding Marion County (see map, page 1), this report provides data on all projects within the surrounding counties and is not limited to those within the MPA. The projects contained in this report are categorized by type, and include bicycle/pedestrian, bridge, intelligent transportation system (ITS), transportation planning, road/highway, other, and transit. It should be noted that some projects may include more than one project type. For instance, a roadway project may include a bridge or bike or pedestrian system components even though they are not specifically identified.

This report shows that the amount of federal funds obligated in the Indianapolis area in FY 2011 was \$158,767,231.80. Of the total, the amount spent on each category is displayed in Figure 2. Comparisons of project funding and population per county can be seen on page 4 in Figures 3 & 4.

Figure 2: Obligated Funds by Project Type (FY 2011)

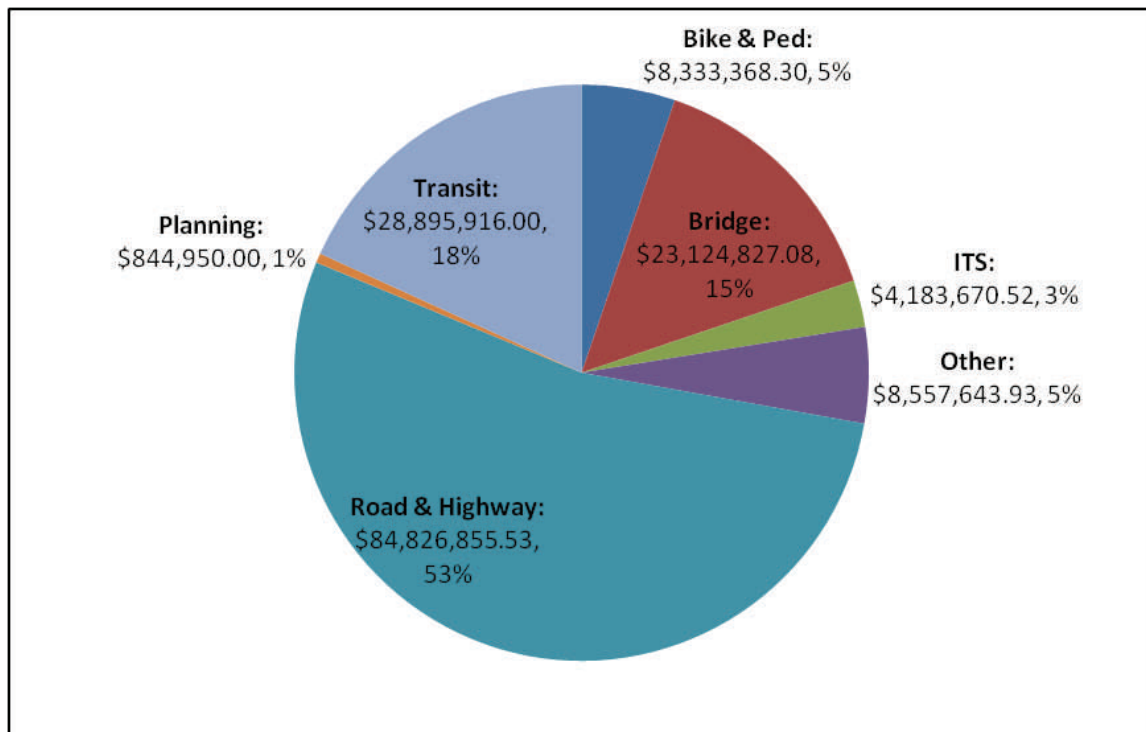


Figure 3: Population by County (2010 U.S. Census)

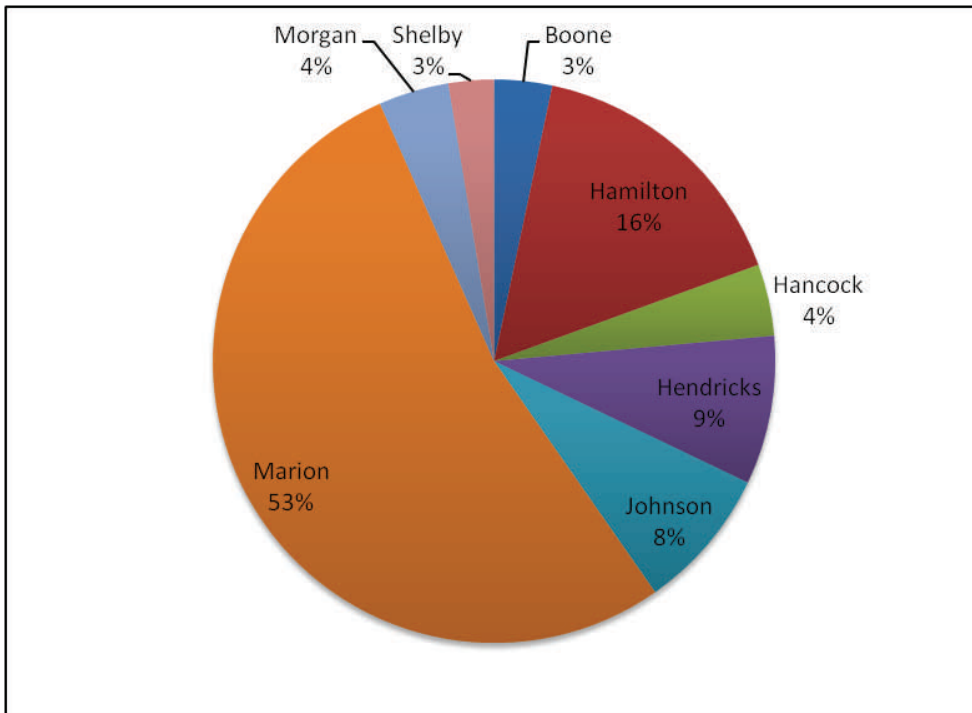
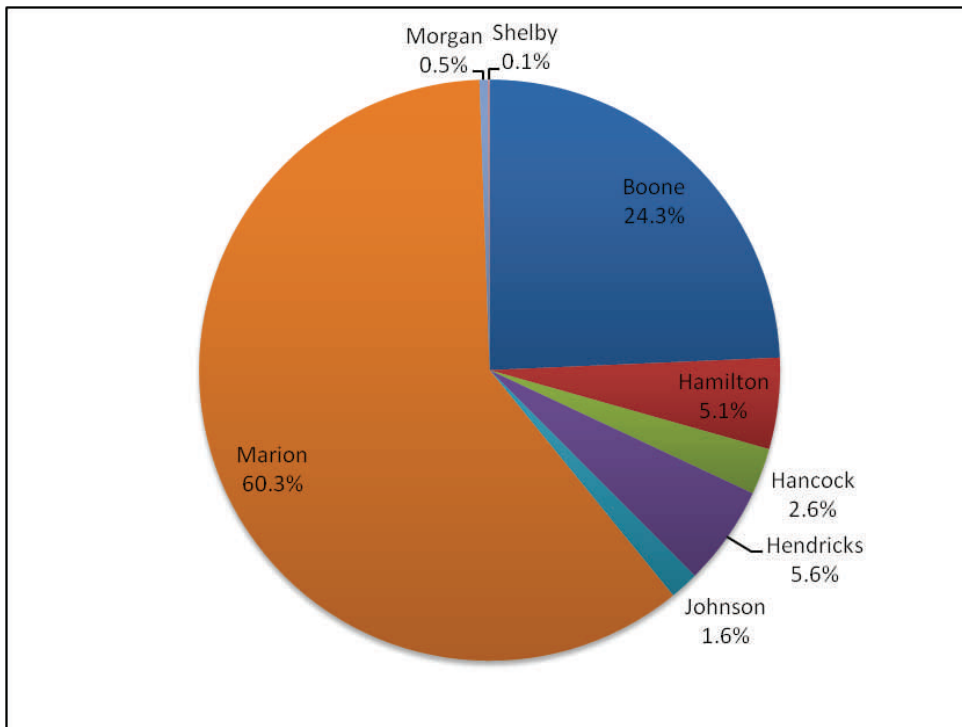


Figure 4: Obligated Funds by County (FY 2011)



Annual Listing of Federally Obligated Projects

Detailed Project Information

Table 1 on the following pages lists all of the Federal Highway funds and Federal Transit grants obligated in Fiscal Year 2011. The Table is grouped by project type, then sorted alphabetically by county (if designated), then by des. number, and the total amount of obligated funds is provided at the end of each project type listing.

Questions about this report may be addressed to:

Steve Cunningham, Principal Planner
(317) 327-5403
steve.cunningham@indy.gov

-or-

Cat Schoenherr, Senior Planner
(317) 327-5137
catherine.schoenherr@indy.gov

Indianapolis Metropolitan Planning Organization
200 East Washington Street, Suite 1922
Indianapolis, Indiana 46204

Abbreviation of Fund Types in Table 1

ARRA - American Recovery & Reinvestment Act	SRTS — Safe Routes to School
BR – Bridge	STP – Surface Transportation Program
CMAQ – Congestion Management/Air Quality	TCSP —Transportation, Community & System Preservation
EB – Equity Bonus	TE - Transportation Enhancement
ER —Emergency Relief	UAF —Urban Area Formula Grant
FTA TRF —FTA Transfer	5307 —FTA Section 5307, Urbanized Area Formula Program
HP — High Priority	3037 —FTA Section 3037, Job Access Reverse Commute
HSIP – Highway Safety Improvement Program	5309 — FTA Section 5309, Capital Improvement Program
IM – Interstate Maintenance	5317 —FTA Section 5317, New Freedoms
MG – Minimum Guarantee	5311 —FTA Section 5311, Rural Transit
NHS – National Highway System	
PL —Planning Funds	
RHHE —Railroad/Hwy Hazard Elimination	
RTP – Recreation Trails Program	

Table 1: FHWA and FTA Funds Obligated in FY 2011

BIKE/PED PROJECTS							
County	Facility Name	Des #	Project Description and Location	Work Type	Funding Type	Federal Funds Obligated	Obligation Date
Hamilton Co.	N/A	'1006542'	TRAFFIC SIGNALS, INSTALLATION OF COUNTDOWN PEDESTRIAN INDICATIONS	Construction Engineering	HSIP	\$12,458.84	6/20/2011
Hamilton Co.	N/A	'1006542'	TRAFFIC SIGNALS, INSTALLATION OF COUNTDOWN PEDESTRIAN INDICATIONS	Safety	HSIP	\$85,923.05	6/20/2011
Hancock Co.	National Rd.	'0600383'	ENHANCEMENT, NATIONAL RD CORRIDOR RIGHT-OF-WAY IMPROVEMENTS	Construction Engineering	TE	\$71,134.00	5/30/2011
Hancock Co.	National Rd.	'0600383'	ENHANCEMENT, NATIONAL RD CORRIDOR RIGHT-OF-WAY IMPROVEMENTS	Landscaping and Other Scenic Beautification	TE	\$711,340.00	5/30/2011
Hancock Co.	Buck Creek Rd.	'0800025'	BIKE/PEDESTRIAN FACILITIES, FROM BUCK CREEK RD N TO SOUTHERN END OF AUTUMN WOODS	Preliminary Engineering	TE	\$268,300.00	6/12/2011
Johnson Co.	Stones Crossing Rd.	'1006469'	BIKE/PEDESTRIAN FACILITIES, CENTER GROVE AREA OF JOHNSON COUNTY, STONES CROSSING ROAD	Preliminary Engineering	SRTS	\$23,700.00	4/18/2011
Marion Co.	Pennsy Trail	'0500869'	PENNSY TRAIL FROM RITTER AVE TO JUST E OF GERMAN CHURCH ROAD	Facilities for Pedestrians and Bicycles	TE	\$1,428,000.00	9/17/2010
Marion Co.	N/A	'0900030'	BIKE/PEDESTRIAN FACILITIES, VARIOUS LOCATIONS	Preliminary Engineering	TE	\$52,000.00	6/6/2011
Marion Co.	Blackford St.	'0902004'	BIKE/PEDESTRIAN FACILITIES, BLACKFORD ST FROM INDIANA AVE TO WHITE RIVER PARKS TO WEST ST	Construction Engineering	ARRA	\$6.95	1/2/2011
Marion Co.	Blackford St.	'0902004'	BIKE/PEDESTRIAN FACILITIES, BLACKFORD ST FROM INDIANA AVE TO WHITE RIVER PARKS TO WEST ST	Facilities for Pedestrians and Bicycles	ARRA	\$3,846,823.09	1/2/2011
Marion Co.	Blackford St.	'0902004'	BIKE/PEDESTRIAN FACILITIES, BLACKFORD ST FROM INDIANA AVE TO WHITE RIVER PARKS TO WEST ST	Other	ARRA	\$308,019.47	1/2/2011
Marion Co.	62nd St.	'1005704'	OTHER TYPE PROJECT (MISC), 62ND ST FROM KEYSTONE AVE TO ALLISONVILLE RD (MULTI-USE TRAIL)	Construction Engineering	CMAQ	\$112,500.00	5/28/2011
Marion Co.	62nd St.	'1005704'	OTHER TYPE PROJECT (MISC), 62ND ST FROM KEYSTONE AVE TO ALLISONVILLE RD (MULTI-USE TRAIL)	Facilities for Pedestrians and Bicycles	CMAQ	\$900,000.00	5/28/2011
Marion Co.	Michigan Rd.	'1006591'	OTHER TYPE PROJECT (MISC), MICHIGAN RD/TOWNSHIP LINE RD/WESTLANE ROAD-PEDESTRIAN & ADA CONNECTIVITY	Preliminary Engineering	UAF	\$81,162.90	6/16/2011
Marion Co.	N/A	'1172119'	TRAFFIC, OTHER, PURCHASE & INSTALLATION OF 960 PEDESTRIAN COUNTDOWN HEADS AT 120 INTERSECTIONS	Construction Engineering	HSIP	\$39,272.73	6/20/2011
Marion Co.	N/A	'1172119'	TRAFFIC, OTHER, PURCHASE & INSTALLATION OF 960 PEDESTRIAN COUNTDOWN HEADS AT 120 INTERSECTIONS	Safety	HSIP	\$392,727.27	6/20/2011
TOTAL						\$8,333,368.30	

BRIDGE PROJECTS								
County	Facility Name	Des #	Project Description and Location	Work Type	Funding Type	Federal Funds Obligated	Obligation Date	
Boone Co.	SR 75	'0800927'	SR 75, SMALL STRUCTURE REPLACEMENT, 2.77 M S OF SR 32	Preliminary Engineering	STP	\$15,600.00	3/18/2011	
Boone Co.	400 S	'1005333'	NEW BRIDGE, CONCRETE CONSTRUCTION, CR 400S EXTENSION OVER FISHBACK CREEK	Preliminary Engineering	STP	\$0.00	1/7/2011	
Hancock Co.	I-70	0810500'	CORRIDOR 292, I-70, BRIDGE WIDENING, WB OVER BUCK CREEK	Bridge Rehabilitation-Added Capacity	IM	\$576,032.27	7/26/2010	
Hancock Co.	I-70	0810500'	CORRIDOR 292, I-70, BRIDGE WIDENING, WB OVER BUCK CREEK	Bridge Rehabilitation-Added Capacity	NHS	\$209,073.72	7/26/2010	
Hancock Co.	I-70	0810500'	CORRIDOR 292, I-70, BRIDGE WIDENING, WB OVER BUCK CREEK	Construction Engineering	NHS	\$78,510.60	7/26/2010	
Hancock Co.	I-70	0810500'	CORRIDOR 292, I-70, BRIDGE WIDENING, WB OVER BUCK CREEK	Bridge Rehabilitation-Added Capacity	NHS	\$0.00	7/26/2010	
Hancock Co.	I-70	0810500'	CORRIDOR 292, I-70, BRIDGE WIDENING, WB OVER BUCK CREEK	Construction Engineering	NHS	\$0.00	7/26/2010	
Hendricks Co	N/A	'1000071'	INSPECTION AND RE-INSPECTION OF BRIDGES 20 FEET AND GREATER IN LENGTH	Special Bridge	BR	\$185,920.00	7/1/2010	
Hendricks Co.	Township Line Rd.	'0400987'	BRIDGE REPLACEMENT, OTHER CONST., BRIDGE (HENDRICKS CO #242)ON TOWNSHIP LINE RD OVER CLARKS CREEK	Bridge New Construction	BR	\$1,048,946.10	6/24/2011	
Hendricks Co.	Township Line Rd.	'0400987'	BRIDGE REPLACEMENT, OTHER CONST., BRIDGE (HENDRICKS CO #242)ON TOWNSHIP LINE RD OVER CLARKS CREEK	Construction Engineering	BR	\$83,915.69	6/24/2011	
Hendricks Co.	Township Line Rd.	'0400988'	BRIDGE REPLACEMENT,OTHER CONSTR,BRIDGE(#243)ON TWNSHP LINE RD OVER UNNAMED TRIBUTARY OF CLARKS CREEK	Bridge Replacement-No Added Capacity	BR	\$0.00	6/25/2011	
Hendricks Co.	Township Line Rd.	'0400988'	BRIDGE REPLACEMENT,OTHER CONSTR,BRIDGE(#243)ON TWNSHP LINE RD OVER UNNAMED TRIBUTARY OF CLARKS CREEK	Construction Engineering	BR	\$0.00	6/25/2011	
Hendricks Co.	Township Line Rd.	'0400988'	BRIDGE REPLACEMENT,OTHER CONSTR,BRIDGE(#243)ON TWNSHP LINE RD OVER UNNAMED TRIBUTARY OF CLARKS CREEK	Bridge Replacement-No Added Capacity	STP	\$0.00	6/25/2011	
Hendricks Co.	Township Line Rd.	'0400988'	BRIDGE REPLACEMENT,OTHER CONSTR,BRIDGE(#243)ON TWNSHP LINE RD OVER UNNAMED TRIBUTARY OF CLARKS CREEK	Construction Engineering	STP	\$0.00	6/25/2011	
Hendricks Co.	SR 39	'0710478'	SR 39, BRIDGE DECK OVERLAY, BR I-74, .60 MILE N OF US 136	Preliminary Engineering	BR	\$3,680.00	4/9/2011	
Hendricks Co.	I-70	'0900289'	I 70, BRIDGE DECK OVERLAY, CR 525 E OVER I-70	Preliminary Engineering	IM	\$11,340.00	4/9/2011	
Johnson Co.	US 31	'0800150'	US 31, BRIDGE DECK REPLACEMENT, .54 MILES S OF SR 252, BRIDGE OVER SUGAR CREEK (SB)	Preliminary Engineering	BR	\$94,088.00	4/30/2011	
Johnson Co.	US 31	'0800152'	US 31, BRIDGE DECK REPLACEMENT, .54 MILES S OF SR 252, BRIDGE OVER SUGAR CREEK (NB)	Preliminary Engineering	BR	\$94,088.00	4/30/2011	
Johnson Co.	I-65	0810069'	I-65, SCOUR PROTECTION, 3.76 MI S OF SR 44	Other	BR	\$104,741.55	7/15/2010	
Johnson Co.	I-65	0810069'	I-65, SCOUR PROTECTION, 3.76 MI S OF SR 44	Construction Engineering	BR	\$15,711.23	7/15/2010	
Johnson Co.	I-65	0810070'	I-65, SCOUR PROTECTION, 3.76 MI S OF SR 44	Other	BR	\$43,585.75	7/15/2010	
Johnson Co.	I-65	0810070'	I-65, SCOUR PROTECTION, 3.76 MI S OF SR 44	Construction Engineering	BR	\$6,536.36	7/15/2010	
Johnson Co.	US 31	0810077'	US 31, SCOUR PROTECTION, 01.14 MI N OF SR 252	Other	BR	\$16,750.40	7/15/2010	
Johnson Co.	US 31	0810077'	US 31, SCOUR PROTECTION, 01.14 MI N OF SR 252	Construction Engineering	BR	\$2,512.56	7/15/2010	
Johnson Co.	US 31	0810078'	US 31, SCOUR PROTECTION, 01.14 MI N OF SR 252	Other	BR	\$16,750.40	7/15/2010	
Johnson Co.	US 31	0810078'	US 31, SCOUR PROTECTION, 01.14 MI N OF SR 252	Construction Engineering	BR	\$2,512.56	7/15/2010	
Johnson Co.	SR 252	0810081'	SR 252, SCOUR PROTECTION, 00.65 MI W OF US 31	Other	BR	\$50,068.40	7/15/2010	
Johnson Co.	SR 252	0810081'	SR 252, SCOUR PROTECTION, 00.65 MI W OF US 31	Construction Engineering	BR	\$7,684.24	7/15/2010	
Johnson Co.	SR 252	0810082'	SR 252, SCOUR PROTECTION, 04.51 MI E OF I-65	Other	BR	\$27,999.60	7/15/2010	

County	Facility Name	Des #	Project Description and Location	Work Type	Funding Type	Federal Funds Obligated	Obligation Date
Johnson Co.	SR 252	0810082'	SR 252, SCOUR PROTECTION, 04.51 MI E OF I-65	Construction Engineering	BR	\$3,839.94	7/15/2010
Johnson Co.	N/A	'0902014'	INSPECTION AND RE-INSPECTION OF COUNTY BRIDGES 20 FEET AND GREATER IN LENTH, BRIDGE INSPECTIONS	Special Bridge	BR	\$156,721.60	8/16/2010
Johnson Co.	Franklin Rd.	'1005699'	BRIDGE REPLACEMENT, CONCRETE, REPLACEMENT OF BRIDGE 96 ON FRANKLIN RD, .1 MI N OF CR 1000 N	Preliminary Engineering	BR	\$171,360.00	2/26/2011
Marion Co.	I-465	'0065160'	CORRIDOR 001, PROJECT-I465 ADDED TRAVEL LANES BRIDGE ON HANNA AVE OVER I465	Utilities	NHS	\$9,662.70	8/20/2010
Marion Co.	I-465	'0065160'	CORRIDOR 001, PROJECT-I465 ADDED TRAVEL LANES BRIDGE ON HANNA AVE OVER I465	Right of Way	NHS	\$0.00	8/20/2010
Marion Co.	I-465	'0600652'	CORRIDOR 001, SB BRIDGE OVER BIG EAGLE CREEK, BRIDGE REPLACEMENT(CONCRETE)	Preliminary Engineering	EB	\$212,000.00	8/20/2010
Marion Co.	S. Emerson Ave.	'0710214'	BRIDGE DECK RECONSTRUCTION & WIDENING, S EMERSON AVE OVER LITTLE BUCK CREEK	Bridge Rehabilitation-Added Capacity	BR	\$0.00	3/18/2011
Marion Co.	S. Emerson Ave.	'0710214'	BRIDGE DECK RECONSTRUCTION & WIDENING, S EMERSON AVE OVER LITTLE BUCK CREEK	Construction Engineering	BR	\$0.00	3/18/2011
Marion Co.	I-465	'0800100'	I-465, BRIDGE REPLACEMENT, OTHER CONSTRUCTION, E 75TH STREET OVER I-465 TO BINFORD	Bridge Replacement-Added Capacity	IM	\$100,000.00	1/17/2011
Marion Co.	I-465	'0800100'	I-465, BRIDGE REPLACEMENT, OTHER CONSTRUCTION, E 75TH STREET OVER I-465 TO BINFORD	Construction Engineering	IM	\$212,400.00	1/17/2011
Marion Co.	I-465	'0800101'	I 465, BRIDGE REPLACEMENT, OTHER CONSTRUCTION, EB 82ND STREET OVER I-465	Bridge Replacement-Added Capacity	STP	\$1,280,171.30	9/27/2010
Marion Co.	I-465	'0800101'	I 465, BRIDGE REPLACEMENT, OTHER CONSTRUCTION, EB 82ND STREET OVER I-465	Bridge Replacement-Added Capacity	ARRA	\$1,170,000.00	9/27/2010
Marion Co.	I-465	'0800101'	I 465, BRIDGE REPLACEMENT, OTHER CONSTRUCTION, EB 82ND STREET OVER I-465	Bridge Replacement-Added Capacity	ARRA	\$300,000.00	9/27/2010
Marion Co.	I-465	'0800101'	I 465, BRIDGE REPLACEMENT, OTHER CONSTRUCTION, EB 82ND STREET OVER I-465	Construction Engineering	STP	\$200,000.00	9/27/2010
Marion Co.	I-65	'0800964'	I 65, BRIDGE PAINTING, VARIOUS BRIDGES IN MARION COUNTY	Preliminary Engineering	IM	\$4,320.00	4/9/2011
Marion Co.	I-70	'0800966'	I 70, BRIDGE PAINTING, 2.21 MILES W OF I-65 S JCT(HARDING ST AND CSX R/R)	Preliminary Engineering	IM	\$5,940.00	4/9/2011
Marion Co.	N/A	'0801034'	BRIDGE PAINTING, VARIOUS BRIDGES IN MARION COUNTY	Construction Engineering	IM	\$35,350.60	3/20/2011
Marion Co.	N/A	'0801034'	BRIDGE PAINTING, VARIOUS BRIDGES IN MARION COUNTY	Special Bridge	IM	\$353,505.96	3/20/2011
Marion Co.	I-70	0810501'	CORRIDOR 292, I-70, BRIDGE WIDENING, EB OVER GRASSY CREEK	Bridge Rehabilitation-Added Capacity	IM	\$312,573.16	7/26/2010
Marion Co.	I-70	0810501'	CORRIDOR 292, I-70, BRIDGE WIDENING, EB OVER GRASSY CREEK	Bridge Rehabilitation-Added Capacity	NHS	\$0.00	7/26/2010
Marion Co.	I-70	0810501'	CORRIDOR 292, I-70, BRIDGE WIDENING, EB OVER GRASSY CREEK	Construction Engineering	NHS	\$0.00	7/26/2010
Marion Co.	I-70	0810502'	CORRIDOR 292, I-70, BRIDGE WIDENING, WB OVER GRASSY CREEK	Bridge Rehabilitation-Added Capacity	IM	\$309,923.47	7/26/2010
Marion Co.	I-70	0810502'	CORRIDOR 292, I-70, BRIDGE WIDENING, WB OVER GRASSY CREEK	Bridge Rehabilitation-Added Capacity	NHS	\$0.00	7/26/2010
Marion Co.	I-70	0810502'	CORRIDOR 292, I-70, BRIDGE WIDENING, WB OVER GRASSY CREEK	Construction Engineering	NHS	\$0.00	7/26/2010

County	Facility Name	Des #	Project Description and Location	Work Type	Funding Type	Federal Funds Obligated	Obligation Date
Marion Co.	I-70	0810506'	CORRIDOR 292, I-70, BRIDGE WIDENING, EB OVER BUCK CREEK	Bridge Rehabilitation-Added Capacity	IM	\$274,060.40	7/26/2010
Marion Co.	I-70	0810506'	CORRIDOR 292, I-70, BRIDGE WIDENING, EB OVER BUCK CREEK	Bridge Rehabilitation-Added Capacity	NHS	\$99,471.56	7/26/2010
Marion Co.	I-70	0810506'	CORRIDOR 292, I-70, BRIDGE WIDENING, EB OVER BUCK CREEK	Construction Engineering	NHS	\$37,353.20	7/26/2010
Marion Co.	I-70	0810506'	CORRIDOR 292, I-70, BRIDGE WIDENING, EB OVER BUCK CREEK	Bridge Rehabilitation-Added Capacity	NHS	\$0.00	7/26/2010
Marion Co.	I-70	0810506'	CORRIDOR 292, I-70, BRIDGE WIDENING, EB OVER BUCK CREEK	Construction Engineering	NHS	\$0.00	7/26/2010
Marion Co.	Morris St.	'0900010'	MORRIS STREET OVER THE WHITE RIVER, BRIDGE MAINTENANCE AND REPAIR	Bridge Rehabilitation-Added Capacity	BR	\$6,282,847.20	8/25/2010
Marion Co.	Morris St.	'0900010'	MORRIS STREET OVER THE WHITE RIVER, BRIDGE MAINTENANCE AND REPAIR	Construction Engineering	BR	\$590,847.00	8/25/2010
Marion Co.	Morris St.	'0900010'	MORRIS STREET OVER THE WHITE RIVER, BRIDGE MAINTENANCE AND REPAIR	Construction Engineering	BR	\$117,152.80	8/25/2010
Marion Co.	Emerson Ave.	'0900011'	BRIDGE MAINTENANCE AND REPAIR, EMERSON AVE OVER MASSACHUSETTS AVE AND CSX RAILROAD	Bridge Rehabilitation-No Added Capacity	STP	\$4,050,000.00	6/23/2011
Marion Co.	Emerson Ave.	'0900011'	BRIDGE MAINTENANCE AND REPAIR, EMERSON AVE OVER MASSACHUSETTS AVE AND CSX RAILROAD	Construction Engineering	STP	\$450,000.00	6/23/2011
Marion Co.	Emerson Ave.	'0900011'	BRIDGE MAINTENANCE AND REPAIR, EMERSON AVE OVER MASSACHUSETTS AVE AND CSX RAILROAD	Rail/Hwy Crossing	STP	\$230,807.20	6/23/2011
Marion Co.	I-65	'0900359'	I 65, BRIDGE PAINTING, 7 STREETS, RR, MONORAIL	Preliminary Engineering	IM	\$134,100.00	4/9/2011
Marion Co.	I-465	'0901865'	SMALL STRUCTURE REPLACEMENT ON I-465, 0.48 MILE N. OF 71ST STREET (W. SIDE)	Safety	IM	\$281,267.10	8/25/2010
Marion Co.	I-465	'0901865'	SMALL STRUCTURE REPLACEMENT ON I-465, 0.48 MILE N. OF 71ST STREET (W. SIDE)	Construction Engineering	IM	\$42,190.06	8/25/2010
Marion Co.	I-465	0902011'	I 465, BRIDGE REPLACEMENT, OTHER CONSTRUCTION, WB 82ND ST OVER I 465	Bridge Replacement-Added Capacity	STP	\$971,628.76	9/27/2010
Marion Co.	I-465	0902011'	I 465, BRIDGE REPLACEMENT, OTHER CONSTRUCTION, WB 82ND ST OVER I 465	Bridge Replacement-Added Capacity	ARRA	\$750,000.00	9/27/2010
Marion Co.	I-465	0902011'	I 465, BRIDGE REPLACEMENT, OTHER CONSTRUCTION, WB 82ND ST OVER I 465	Bridge Replacement-Added Capacity	ARRA	\$300,000.00	9/27/2010
Marion Co.	I-465	0902011'	I 465, BRIDGE REPLACEMENT, OTHER CONSTRUCTION, WB 82ND ST OVER I 465	Construction Engineering	STP	\$28,371.24	9/27/2010
Marion Co.	N/A	'1005088'	INSPECTION AND RE-INSPECTION OF COUNTY BRIDGES 20 FEET AND GREATER IN LENGTH	Special Bridge	BR	\$950,914.40	7/12/2010
TOTAL						\$23,124,827.08	

INTELLIGENT TRANSPORTATION SYSTEMS (ITS) PROJECTS							
County	Facility Name	Des #	Project Description and Location	Work Type	Funding Type	Federal Funds Obligated	Obligation Date
Hamilton Co.	I-465	'0710303'	I 465, ITS TRAVELLER INFO SYSTEMS, TRAVEL TIME SIGNS IN INDPLS AREA ON I-465, I-65, I-69 & I-70	Construction Engineering	CMAQ	\$3,085.67	2/14/2011
Hamilton Co.	I-465	'0710303'	I 465, ITS TRAVELLER INFO SYSTEMS, TRAVEL TIME SIGNS IN INDPLS AREA ON I-465, I-65, I-69 & I-70	Traffic Management/ Engineering - HOV	CMAQ	\$38,570.83	2/14/2011
Hamilton Co.	I-465	'0710303'	I 465, ITS TRAVELLER INFO SYSTEMS, TRAVEL TIME SIGNS IN INDPLS AREA ON I-465, I-65, I-69 & I-70	Construction Engineering	CMAQ	\$15,600.00	2/14/2011
Hamilton Co.	I-465	'0710303'	I 465, ITS TRAVELLER INFO SYSTEMS, TRAVEL TIME SIGNS IN INDPLS AREA ON I-465, I-65, I-69 & I-70	Traffic Management/ Engineering - HOV	CMAQ	\$195,000.00	2/14/2011
Marion Co.	I-465	'0710303'	I 465, ITS TRAVELLER INFO SYSTEMS, TRAVEL TIME SIGNS IN INDPLS AREA ON I-465, I-65, I-69 & I-70	Construction Engineering	CMAQ	\$22,628.22	2/14/2011
Marion Co.	I-465	'0710303'	I 465, ITS TRAVELLER INFO SYSTEMS, TRAVEL TIME SIGNS IN INDPLS AREA ON I-465, I-65, I-69 & I-70	Traffic Management/ Engineering - HOV	CMAQ	\$181,072.75	2/14/2011
Marion Co.	I-465	'0710303'	I 465, ITS TRAVELLER INFO SYSTEMS, TRAVEL TIME SIGNS IN INDPLS AREA ON I-465, I-65, I-69 & I-70	Construction Engineering	CMAQ	\$114,400.00	2/14/2011
Marion Co.	I-465	'0710303'	I 465, ITS TRAVELLER INFO SYSTEMS, TRAVEL TIME SIGNS IN INDPLS AREA ON I-465, I-65, I-69 & I-70	Traffic Management/ Engineering - HOV	CMAQ	\$1,531,779.98	2/14/2011
Marion Co.	I-465	'0710317'	I 465, ITS PROGRAM EQUIPMENT, INDOT INDIANAPOLIS TMC EQUIPMENT/TECHNOLOGY UPGRADE	Other	IM	\$675,000.00	9/17/2010
Marion Co.	I-70	'1005652'	CORRIDOR 292, I-70, ITS SYSTEM, FROM 0.6 MI E OF POST RD TO 1.0 MI E OF GRASSY CREEK	Safety	IM	\$1,302,345.44	7/26/2010
Marion Co.	I-70	'1005652'	CORRIDOR 292, I-70, ITS SYSTEM, FROM 0.6 MI E OF POST RD TO 1.0 MI E OF GRASSY CREEK	Construction Engineering	IM	\$104,187.63	7/26/2010
TOTAL						\$4,183,670.52	

OTHER TRANSPORTATION PROJECTS							
County	Facility Name	Des #	Project Description and Location	Work Type	Funding Type	Federal Funds Obligated	Obligation Date
Hamilton Co.	N/A	'1006058'	SIGNING, SIGN UPGRADES-HAMILTON CO., FISHER, CARMEL, WESTFIELD, CICERO & NOBLESVILLE	Construction Engineering	HSIP	\$97,926.02	6/28/2011
Hamilton Co.	N/A	'1006058'	SIGNING, SIGN UPGRADES-HAMILTON CO., FISHER, CARMEL, WESTFIELD, CICERO & NOBLESVILLE	Safety	HSIP	\$928,687.27	6/28/2011
Hamilton Co.	N/A	'1006058'	SIGNING, SIGN UPGRADES-HAMILTON CO., FISHER, CARMEL, WESTFIELD, CICERO & NOBLESVILLE	Safety	HSIP	\$50,572.90	6/28/2011
Hamilton Co.	N/A	'1006540'	SIGNING, TRAFFIC SIGNAL BACKPLATES	Preliminary Engineering	HSIP	\$29,619.00	2/13/2011
Hamilton Co.	N/A	'1006540'	SIGNING, TRAFFIC SIGNAL BACKPLATES	Construction Engineering	HSIP	\$39,950.54	2/13/2011
Hamilton Co.	N/A	'1006540'	SIGNING, TRAFFIC SIGNAL BACKPLATES	Safety	HSIP	\$261,836.96	2/13/2011
Hancock Co.	I-70	0900112'	I-70, INSTALL NEW GUARDRAIL, VARIOUS LOCATIONS	Safety	HSIP	\$489,561.56	7/15/2010
Hancock Co.	I-70	0900112'	I-70, INSTALL NEW GUARDRAIL, VARIOUS LOCATIONS	Construction Engineering	HSIP	\$39,164.92	7/15/2010
Hendricks Co.	SR 267	'0200389'	SR 267, TRAFFIC SIGNALS MODERNIZATION, AT CR 100N, 1.01 MILES N OF US 36	4R-Reconstruction Added Capacity	HSIP	\$118,452.20	5/28/2011
Hendricks Co.	SR 267	'0200389'	SR 267, TRAFFIC SIGNALS MODERNIZATION, AT CR 100N, 1.01 MILES N OF US 36	Construction Engineering	HSIP	\$9,476.18	5/28/2011
Hendricks Co.	US 36	'1005553'	US 36, TRAFFIC SIGNALS MODERNIZATION, ON US 36 FROM CR 525 E TO GIRLS SCHOOL ROAD	Construction Engineering	STP	\$33,630.15	1/16/2011
Hendricks Co.	US 36	'1005553'	US 36, TRAFFIC SIGNALS MODERNIZATION, ON US 36 FROM CR 525 E TO GIRLS SCHOOL ROAD	Safety	STP	\$224,200.99	1/16/2011
Hendricks Co.	SR 39	'1005813'	SR 39, ARCH RECONSTRUCTION OR REPAIR, BRIDGE OVER SHIRLEY CREEK, .08 MILE S OF SR 236	Preliminary Engineering	STP	\$79,600.00	1/7/2011
Hendricks Co.	US 136	'1006020'	US 136, NEW SIGNAL INSTALLATION, THE INTERSECTION OF US 136 AND RONALD REAGAN PARKWAY CONNECTOR RD	Construction Engineering	STP	\$10,664.69	3/4/2011
Hendricks Co.	US 136	'1006020'	US 136, NEW SIGNAL INSTALLATION, THE INTERSECTION OF US 136 AND RONALD REAGAN PARKWAY CONNECTOR RD	Safety	STP	\$71,097.94	3/4/2011
Hendricks Co.	N/A	'1006043'	SIGN MODERNIZATION (SERIES OF UNITS), PLAINFIELD VARIOUS LOCATIONS	Construction Engineering	HSIP	\$49,198.50	6/21/2011
Hendricks Co.	N/A	'1006043'	SIGN MODERNIZATION (SERIES OF UNITS), PLAINFIELD VARIOUS LOCATIONS	Safety	HSIP	\$339,300.00	6/21/2011
Hendricks Co.	625 E	'1006095'	GUARDRAIL, MAINTENANCE, CR 625 EAST	Preliminary Engineering	HSIP	\$5,508.00	3/18/2011
Hendricks Co.	N/A	'1006096'	VA VARI, SIGNING INSTALLATION/REPAIR, VARIOUS LOCATIONS FOR THE TOWN OF AVON	Preliminary Engineering	HSIP	\$16,574.40	3/18/2011
Johnson Co.	N/A	'1006022'	SIGNING, VARIOUS SYSTEMATIC SIGN REPLACEMENTS ON JOHNSON COUNTY ROADS	Preliminary Engineering	HSIP	\$161,170.00	4/2/2011
Marion Co.	I-465	'0710314'	I 465, PROGRAM EQUIPMENT, HOOSIER HELPER VEHICLES FOR INDIANAPOLIS ATMS AREA	Other	CMAQ	\$200,000.00	2/4/2011
Marion Co.	I-465	'0900919'	CORRIDOR 002, I-465, TRAFFIC SIGNAL PROJECT, KEYSTONE AVENUE AT 96TH STREET	Safety	IM	\$99,169.90	7/26/2010

County	Facility Name	Des #	Project Description and Location	Work Type	Funding Type	Federal Funds Obligated	Obligation Date
Marion Co.	I-465	'0900919'	CORRIDOR 002, I-465, TRAFFIC SIGNAL PROJECT, KEYSTONE AVENUE AT 96TH STREET	Construction Engineering	IM	\$14,875.79	7/26/2010
Marion Co.	I-465	'0900920'	CORRIDOR 002, I-465, LIGHTING PROJECT, AT KEYSTONE AVENUE	Safety	IM	\$283,333.40	7/26/2010
Marion Co.	I-465	'0900920'	CORRIDOR 002, I-465, LIGHTING PROJECT, AT KEYSTONE AVENUE	Construction Engineering	IM	\$42,501.01	7/26/2010
Marion Co.	I-465	'0900921'	CORRIDOR 002, I-465, LIGHTING PROJECT, AT KEYSTONE AVENUE	Safety	IM	\$529,278.72	7/26/2010
Marion Co.	I-465	'0900921'	CORRIDOR 002, I-465, LIGHTING PROJECT, AT KEYSTONE AVENUE	Construction Engineering	IM	\$52,927.87	7/26/2010
Marion Co.	I-465	'0900924'	CORRIDOR 002, I-465, TRAFFIC SIGNALS, EB EXIT AT KEYSTONE AVENUE	Safety	IM	\$76,924.90	7/26/2010
Marion Co.	I-465	'0900924'	CORRIDOR 002, I-465, TRAFFIC SIGNALS, EB EXIT AT KEYSTONE AVENUE	Construction Engineering	IM	\$11,538.74	7/26/2010
Marion Co.	I-465	'0902012'	CORRIDOR 002, I-465, NOISE ABATEMENT, FROM COLLEGE AVENUE TO WESTFIELD BLVD	Safety	IM	\$2,008,440.43	7/26/2010
Marion Co.	I-465	'0902012'	CORRIDOR 002, I-465, NOISE ABATEMENT, FROM COLLEGE AVENUE TO WESTFIELD BLVD	Safety	PL	\$400,000.00	7/26/2010
Marion Co.	I-465	'0902012'	CORRIDOR 002, I-465, NOISE ABATEMENT, FROM COLLEGE AVENUE TO WESTFIELD BLVD	Construction Engineering	IM	\$160,675.23	7/26/2010
Marion Co.	I-465	'1000047'	CORRIDOR 002, I-465, ENVIRONMENTAL MITIGATION, PLEASANT RUN GOLF COURSE (STREAM MITIGATION)	Construction Engineering	IM	\$75,930.91	8/2/2010
Marion Co.	I-465	'1000047'	CORRIDOR 002, I-465, ENVIRONMENTAL MITIGATION, PLEASANT RUN GOLF COURSE (STREAM MITIGATION)	Other	IM	\$759,309.11	8/2/2010
Marion Co.	Dr. Andrew J. Brown Dr.	'1005259'	TRAFFIC SIGNALS MODERNIZATION, 6 SIGNAL MODERNIZATIONS & SIGNAL INTERCONNECT ON DR. ANDREW J BROWN AVE	Construction Engineering	CMAQ	\$0.00	3/25/2011
Marion Co.	Dr. Andrew J. Brown Dr.	'1005259'	TRAFFIC SIGNALS MODERNIZATION, 6 SIGNAL MODERNIZATIONS & SIGNAL INTERCONNECT ON DR. ANDREW J BROWN AVE	Safety	CMAQ	\$240,000.00	3/25/2011
Marion Co.	US 36	'1005553'	US 36, TRAFFIC SIGNALS MODERNIZATION, ON US 36 FROM CR 525 E TO GIRLS SCHOOL ROAD	Construction Engineering	STP	\$16,369.85	1/16/2011
Marion Co.	US 36	'1005553'	US 36, TRAFFIC SIGNALS MODERNIZATION, ON US 36 FROM CR 525 E TO GIRLS SCHOOL ROAD	Safety	STP	\$74,733.66	1/16/2011
Marion Co.	US 36	1005774'	US 36, ENVIRONMENTAL MITIGATION, FROM 0.18 W OF I-465 TO 0.22 MILE E OF POST ROAD (PENDLETON PIKE)	Preliminary Engineering	STP	\$22,400.00	9/3/2010
Marion Co.	I-465	'1006575'	I 465, ENVIRONMENTAL MITIGATION, 7601 PENDLETON PIKE, INDIANAPOLIS, FORMER CRYSTAL FLASH, ENVIRONMENTAL MITIGATION	Preliminary Engineering	IM	\$13,500.00	2/20/2011
Marion Co.	N/A	'1172120'	SIGNS, LIGHTING, SIGNALS AND MARKINGS, PLACEMENT OF BACKPLATES ON SIGNAL HEADS AT 21 LOCATION	Construction Engineering	HSIP	\$21,306.85	6/20/2011
Marion Co.	N/A	'1172120'	SIGNS, LIGHTING, SIGNALS AND MARKINGS, PLACEMENT OF BACKPLATES ON SIGNAL HEADS AT 21 LOCATION	Safety	HSIP	\$133,045.65	6/20/2011
Morgan Co.	SR 39	1005743'	SR 39, EROSION CONTROL, MARTINSVILLE LEVY	Preliminary Engineering	STP	\$120,000.00	9/17/2010
Shelby Co.	I-65	'0900105'	I 65, INSTALL NEW GUARD RAIL, CSB VARIOUS LOCATIONS	Construction Engineering	IM	\$0.00	1/21/2011

County	Facility Name	Des #	Project Description and Location	Work Type	Funding Type	Federal Funds Obligated	Obligation Date
Shelby Co.	I-65	'0900105'	I 65, INSTALL NEW GUARD RAIL, CSB VARIOUS LOCATIONS	Safety	IM	\$0.00	1/21/2011
Shelby Co.	I-65	'0900105'	I 65, INSTALL NEW GUARD RAIL, CSB VARIOUS LOCATIONS	Construction Engineering	HSIP	\$3,127.01	1/21/2011
Shelby Co.	I-65	'0900105'	I 65, INSTALL NEW GUARD RAIL, CSB VARIOUS LOCATIONS	Safety	HSIP	\$39,087.55	1/21/2011
Shelby Co.	I-74	'1005979'	I 74, TRAFFIC SIGNALS, NEW OR MODERNIZED, 3.42 MILES W OF SR 9 AT FAIRLAND ROAD	Safety	IM	\$2,000.00	2/26/2011
Shelby Co.	I-74	'1005979'	I 74, TRAFFIC SIGNALS, NEW OR MODERNIZED, 3.42 MILES W OF SR 9 AT FAIRLAND ROAD	Construction Engineering	IM	\$13,170.67	2/26/2011
Shelby Co.	I-74	'1005979'	I 74, TRAFFIC SIGNALS, NEW OR MODERNIZED, 3.42 MILES W OF SR 9 AT FAIRLAND ROAD	Safety	IM	\$87,804.46	2/26/2011
TOTAL						\$8,557,643.93	

ROAD AND HIGHWAY PROJECTS

County	Facility Name	Des #	Project Description and Location	Work Type	Funding Type	Federal Funds Obligated	Obligation Date
Boone Co.	I-65	'0600304'	I-65, ADDED TRAVEL LANES, FROM 0.5 MILE S OF CR 100 E TO US 52(PHASE II)	4R-Reconstruction Added Capacity	IM	\$18,523,264.50	9/15/2010
Boone Co.	I-65	'0600304'	I-65, ADDED TRAVEL LANES, FROM 0.5 MILE S OF CR 100 E TO US 52(PHASE II)	4R-Reconstruction Added Capacity	NHS	\$16,465,124.00	9/15/2010
Boone Co.	I-65	'0600304'	I-65, ADDED TRAVEL LANES, FROM 0.5 MILE S OF CR 100 E TO US 52(PHASE II)	Construction Engineering	IM	\$2,593,257.03	9/15/2010
Boone Co.	I-65	'0600304'	I-65, ADDED TRAVEL LANES, FROM 0.5 MILE S OF CR 100 E TO US 52(PHASE II)	4R-Reconstruction Added Capacity	IM	\$300,000.00	9/15/2010
Boone Co.	I-65	'0600304'	I-65, ADDED TRAVEL LANES, FROM 0.5 MILE S OF CR 100 E TO US 52(PHASE II)	Right of Way	IM	\$4,500.00	9/15/2010
Boone Co.	I-65	'0600304'	I-65, ADDED TRAVEL LANES, FROM 0.5 MILE S OF CR 100 E TO US 52(PHASE II)	Construction Engineering	IM	\$0.00	9/15/2010
Boone Co.	I-65	'0600304'	I-65, ADDED TRAVEL LANES, FROM 0.5 MILE S OF CR 100 E TO US 52(PHASE II)	4R-Reconstruction Added Capacity	NHS	\$0.00	9/15/2010
Boone Co.	I-65	'0600304'	I-65, ADDED TRAVEL LANES, FROM 0.5 MILE S OF CR 100 E TO US 52(PHASE II)	Construction Engineering	NHS	\$0.00	9/15/2010
Boone Co.	US 421	'0901924'	US 421, HMA OVERLAY, PREVENTIVE MAINTENANCE, FROM .62 MI N OF	4R-Maintenance	STP	\$0.00	3/25/2011
Boone Co.	US 421	'0901924'	US 421, HMA OVERLAY, PREVENTIVE MAINTENANCE, FROM .62 MI N OF SR 334 TO .21 MI S OF SR 32	Construction Engineering	STP	\$0.00	3/25/2011
Boone Co.	Various (see description)	'0901935'	NEW ROAD CONSTRUCTION, SR 267, CR400E, CR400S, E OF I-65 AND PERRY WORTH, BOONE COUNTY	Preliminary Engineering	STP	\$283,590.00	2/25/2011
Hamilton Co.	Olio Rd.	'0810289'	ADDED TRAVEL LANES, OLIO ROAD FROM 96TH ST TO BRIDGE #191 OVER GEIST RESERVOIR	4R-Reconstruction Added Capacity	STP	\$0.00	3/17/2011
Hamilton Co.	Olio Rd.	'0810289'	ADDED TRAVEL LANES, OLIO ROAD FROM 96TH ST TO BRIDGE #191 OVER GEIST RESERVOIR	Construction Engineering	STP	\$0.00	3/17/2011
Hamilton Co.	126th St.	'0901567'	ROAD RECONSTRUCTION (3R/4R STANDARDS), 126TH ST FROM SR 37 TO I-69-PHASE 2	4R-Reconstruction No Added Capacity	STP	\$3,000,000.00	3/14/2011
Hamilton Co.	126th St.	'0901567'	ROAD RECONSTRUCTION (3R/4R STANDARDS), 126TH ST FROM SR 37 TO I-69-PHASE 2	4R-Reconstruction No Added Capacity	HP	\$497,576.66	3/14/2011
Hamilton Co.	126th St.	'0901567'	ROAD RECONSTRUCTION (3R/4R STANDARDS), 126TH ST FROM SR 37 TO I-69-PHASE 2	4R-Reconstruction No Added Capacity	HP	\$0.00	3/14/2011
Hamilton Co.	126th St.	'0901567'	ROAD RECONSTRUCTION (3R/4R STANDARDS), 126TH ST FROM SR 37 TO I-69-PHASE 2	Construction Engineering	HP	\$0.00	3/14/2011
Hamilton Co.	I-69	'1006581'	I 69, ADDED TRAVEL LANES, I-69 IMPROVEMENTS FROM I-465 TO 116TH & SR 37 INTERCHANGES	Preliminary Engineering	IM	\$1,575,000.00	4/30/2011
Hamilton Co.	I-69	'1006581'	I 69, ADDED TRAVEL LANES, I-69 IMPROVEMENTS FROM I-465 TO 116TH & SR 37 INTERCHANGES	Preliminary Engineering	IM	\$27,000.00	4/30/2011
Hamilton Co.	I-69	'1006581'	I 69, ADDED TRAVEL LANES, I-69 IMPROVEMENTS FROM I-465 TO 116TH & SR 37 INTERCHANGES	Preliminary Engineering	IM	\$270,000.00	4/30/2011
Hancock Co.	Franklin St.	'0500914'	RD RECONSTR.(3R/4R STANDARDS), RECONSTR. OF FRANKLIN ST BEGIN DAVIS .085 M S OF US 40 TO US 40	Right of Way	STP	\$0.00	3/18/2011
Hancock Co.	SR 9	'0600033'	SR 9, MISCELLANEOUS PROJECT, IMPROVE SR 9 GREENFIELD CORRIDOR	Preliminary Engineering	HP	\$68,438.00	8/2/2010

County	Facility Name	Des #	Project Description and Location	Work Type	Funding Type	Federal Funds Obligated	Obligation Date
Hancock Co.	SR 9	'0600033'	SR 9, MISCELLANEOUS PROJECT, IMPROVE SR 9 GREENFIELD CORRIDOR	Preliminary Engineering	HP	\$2,394.00	8/2/2010
Hancock Co.	300 N	'0710474'	INTERSECTION IMPROV. W/ ADDED TURN LANES, CR 300N AT FORTVILLE PIKE	4R-Reconstruction Added Capacity	STP	\$0.00	3/19/2011
Hancock Co.	300 N	'0710474'	INTERSECTION IMPROV. W/ ADDED TURN LANES, CR 300N AT FORTVILLE PIKE	Construction Engineering	STP	\$0.00	3/19/2011
Hancock Co.	300 N	'0710474'	INTERSECTION IMPROV. W/ ADDED TURN LANES, CR 300N AT FORTVILLE PIKE	4R-Reconstruction Added Capacity	HSIP	\$381,986.30	3/19/2011
Hancock Co.	300 N	'0710474'	INTERSECTION IMPROV. W/ ADDED TURN LANES, CR 300N AT FORTVILLE PIKE	Construction Engineering	HSIP	\$55,388.01	3/19/2011
Hancock Co.	I-70	0810503'	CORR 292, I-70, SIGNS, LIGHTING, SIGNALS & MARKINGS, E OF POST RD TO E OF MT COMFORT RD	Safety	IM	\$185,431.34	7/26/2010
Hancock Co.	I-70	0810503'	CORR 292, I-70, SIGNS, LIGHTING, SIGNALS & MARKINGS, E OF POST RD TO E OF MT COMFORT RD	Construction Engineering	IM	\$27,814.70	7/26/2010
Hancock Co.	I-70	'1172470'	I 70, PATCH AND REHAB PAVEMENT, FROM .5 MILE E OF MT COMFORT RD O .8 MILE E OF SR 9 DISCRETIONARY	4R-Maintenance Restoration & Rehab.	IM	\$449,000.00	6/19/2011
Hancock Co.	I-70	'1172470'	I 70, PATCH AND REHAB PAVEMENT, FROM .5 MILE E OF MT COMFORT RD O .8 MILE E OF SR 9 DISCRETIONARY	Construction Engineering	IM	\$40,410.00	6/19/2011
Hendricks Co	SR 236	'0900203'	HMA OVERLAY, PREVENTATIVE MAINTENANCE ON SR 236, FROM SR 75 TO SR 39	4R-Maintenance Resurfacing	STP	\$1,259,200.00	9/15/2010
Hendricks Co	SR 236	'0900203'	HMA OVERLAY, PREVENTATIVE MAINTENANCE ON SR 236, FROM SR 75 TO SR 39	Construction Engineering	STP	\$188,880.00	9/15/2010
Hendricks Co.	Perimeter Pkwy.	'0400146'	ROAD CONSTRUCTION, PERRY ROAD/ PERIMETER PARKWAY (NE SECTION) FROM DAN JONES RD TO US 40 PHASE 1	New Construction Roadway	STP	\$4,043,207.65	6/24/2011
Hendricks Co.	Perimeter Pkwy.	'0400146'	ROAD CONSTRUCTION, PERRY ROAD/ PERIMETER PARKWAY (NE SECTION) FROM DAN JONES RD TO US 40 PHASE 1	Construction Engineering	STP	\$323,456.61	6/24/2011
Hendricks Co.	I-70	'1000015'	I 70, PATCH AND REHAB BITUMINOUS PAVEMENT, .73 MILES W OF US 41 TO 2.63 MILES E OF SR 267	4R-Maintenance Restoration & Rehab.	IM	\$659,937.18	1/13/2011
Hendricks Co.	I-70	'1000015'	I 70, PATCH AND REHAB BITUMINOUS PAVEMENT, .73 MILES W OF US 41 TO 2.63 MILES E OF SR 267	Construction Engineering	IM	\$46,195.60	1/13/2011
Johnson Co.	N/A (new road)	'1005947'	NEW ROAD CONSTRUCTION, NEW ROAD CONNECTING CLARK SCHOOL RD (700 N) & WORTHVILLE RD (750 N)	Preliminary Engineering	STP	\$204,520.00	4/18/2011
Marion Co.	I-465	'0400409'	I 465, INTERCHANGE MODIFICATION, INTERCHANGE AT ALLISONVILLE RD AND I-465	4R-Reconstruction Added Capacity	IM	\$10,691,110.79	3/12/2011
Marion Co.	I-465	'0400409'	I 465, INTERCHANGE MODIFICATION, INTERCHANGE AT ALLISONVILLE RD AND I-465	Construction Engineering	IM	\$748,377.76	3/12/2011
Marion Co.	I-465	'0400409'	I 465, INTERCHANGE MODIFICATION, INTERCHANGE AT ALLISONVILLE RD AND I-465	Right of Way	NHS	\$228,000.00	3/12/2011
Marion Co.	I-465	'0400410'	CORRIDOR 002, I-465, INTERCHANGE MODIFICATION, AT SR 431/KEYSTONE AVENUE	4R-Reconstruction Added Capacity	IM	\$15,182,462.88	7/26/2010
Marion Co.	I-465	'0400410'	CORRIDOR 002, I-465, INTERCHANGE MODIFICATION, AT SR 431/KEYSTONE AVENUE	Construction Engineering	IM	\$1,062,772.40	7/26/2010

County	Facility Name	Des #	Project Description and Location	Work Type	Funding Type	Federal Funds Obligated	Obligation Date
Marion Co.	I-465	'0400410'	CORRIDOR 002, I-465, INTERCHANGE MODIFICATION, AT SR 431/KEYSTONE AVENUE	Utilities	NHS	\$967,197.93	7/26/2010
Marion Co.	I-465	'0400410'	CORRIDOR 002, I-465, INTERCHANGE MODIFICATION, AT SR 431/KEYSTONE AVENUE	Utilities	NHS	\$812,846.71	7/26/2010
Marion Co.	I-65	'0400605'	I 65, HMA OVERLAY, PREVENTIVE MAINTENANCE, FR. 41 MI N OF KEYSTONE AVE TO .23 MI S OF I-70 WB	4R-Maintenance Resurfacing	IM	\$1,000,800.00	5/30/2011
Marion Co.	I-65	'0400605'	I 65, HMA OVERLAY, PREVENTIVE MAINTENANCE, FR. 41 MI N OF KEYSTONE AVE TO .23 MI S OF I-70 WB	Construction Engineering	IM	\$80,064.00	5/30/2011
Marion Co.	S. Emerson Ave.	'0600364'	ADDED TRAVEL LANES, S EMERSON AVE FROM SHELBYVILLE RD TO I-65	4R-Reconstruction Added Capacity	STP	\$0.00	3/17/2011
Marion Co.	S. Emerson Ave.	'0600364'	ADDED TRAVEL LANES, S EMERSON AVE FROM SHELBYVILLE RD TO I-65	Construction Engineering	STP	\$0.00	3/17/2011
Marion Co.	I-70	0810503'	CORR 292, I-70, SIGNS, LIGHTING, SIGNALS & MARKINGS, E OF POST RD TO E OF MT COMFORT RD	Safety	IM	\$185,431.35	7/26/2010
Marion Co.	I-70	0810503'	CORR 292, I-70, SIGNS, LIGHTING, SIGNALS & MARKINGS, E OF POST RD TO E OF MT COMFORT RD	Construction Engineering	IM	\$27,814.70	7/26/2010
Marion Co.	Sherman Dr.	'0900636'	ROUNDBOUT AT ALBANY ST., SHERMAN DR., AND CHURCHMAN AVE	Construction Engineering	CMAQ	\$77,625.00	3/18/2011
Marion Co.	Sherman Dr.	'0900636'	ROUNDBOUT AT ALBANY ST., SHERMAN DR., AND CHURCHMAN AVE	4R-Reconstruction No Added Capacity	CMAQ	\$722,887.99	3/18/2011
Marion Co.	Sherman Dr.	'0900636'	ROUNDBOUT AT ALBANY ST., SHERMAN DR., AND CHURCHMAN AVE	Construction Engineering	CMAQ	\$0.00	3/18/2011
Marion Co.	I-465	'0900925'	CORRIDOR 002, I-465, WB EXIT AT KEYSTONE AVENUE	Safety	IM	\$84,988.20	7/26/2010
Marion Co.	I-465	'0900925'	CORRIDOR 002, I-465, WB EXIT AT KEYSTONE AVENUE	Construction Engineering	IM	\$12,748.23	7/26/2010
Marion Co.	Mickley Ave.	'1005374'	MICKLEY AVENUE, RR PROTECTION @ CSX IN INDIANAPOLIS	Rail/Hwy Crossing	RHHE	\$20,000.00	8/25/2010
Marion Co.	St. Clair St.	'1005376'	ST CLAIR ST, RR PROTECTION @ CSX IN DOWNTOWN INDIANAPOLIS	Rail/Hwy Crossing	RHHE	\$20,000.00	8/25/2010
Marion Co.	N/A (new road)	'1005480'	NEW RD CONSTRUCTION, IUPUI CAMPUS	Preliminary Engineering	STP	\$168,000.00	4/22/2011
Marion Co.	Various	'1005692'	PAVEMENT, OTHER, VARIOUS RAMPS ON INTERSTATES IN MARION COUNTY	4R-Reconstruction No Added Capacity	IM	\$451,165.95	1/21/2011
Marion Co.	Various	'1005692'	PAVEMENT, OTHER, VARIOUS RAMPS ON INTERSTATES IN MARION COUNTY	Construction Engineering	IM	\$45,116.60	1/21/2011
Marion Co.	US 40	'1006004'	US 40, MEDIAN CONSTRUCTION, FROM WEST OF I-465 (MITCHNER AVE) TO FRANKLIN RD	4R-Reconstruction No Added Capacity	EB	\$120,708.80	2/26/2011
Marion Co.	US 40	'1006004'	US 40, MEDIAN CONSTRUCTION, FROM WEST OF I-465 (MITCHNER AVE) TO FRANKLIN RD	Construction Engineering	EB	\$18,106.32	2/26/2011
Morgan Co.	I-70	'1000015'	I 70, PATCH AND REHAB BITUMINOUS PAVEMENT, .73 MILES W OF US 41 TO 2.63 MILES E OF SR 267	4R-Maintenance Restoration & Rehab.	IM	\$582,297.51	1/13/2011
Morgan Co.	I-70	'1000015'	I 70, PATCH AND REHAB BITUMINOUS PAVEMENT, .73 MILES W OF US 41 TO 2.63 MILES E OF SR 267	Construction Engineering	IM	\$40,760.83	1/13/2011
TOTAL						\$84,826,855.53	

TRANSPORTATION PLANNING PROJECTS							
County	Facility Name	Des #	Project Description and Location	Work Type	Funding Type	Federal Funds Obligated	Obligation Date
Marion Co.	N/A	'1000008'	SAFE ROUTES TO SCHOOL PLAN FOR JOAN OF ARC SCHOOL IN THE MERIDIAN KESSLER AREA	Preliminary Engineering	SRTS	\$56,000.00	9/3/2010
Marion Co.	N/A	'1000009'	PROJECT SCHOOL SRTS NON-INFRASTRUCTURE PROGRAM	Preliminary Engineering	SRTS	\$75,000.00	9/17/2010
Marion Co.	N/A	N/A	INDIANAPOLIS METROPOLITAN PLANNING ORG - REQUEST FOR FEDERAL AUTHORIZATION OF 2011 PLANNING FUNDS AS REQUIRED BY US 23 USC 134	Planning	CMAQ	\$713,950.00	1/9/2011
Marion Co.	N/A	N/A	INDIANAPOLIS METROPOLITAN PLANNING ORG - REQUEST FOR FEDERAL AUTHORIZATION OF 2011 PLANNING FUNDS AS REQUIRED BY US 23 USC 134	Planning	PL	\$0.00	1/9/2011
Marion Co.	N/A	N/A	INDIANAPOLIS METROPOLITAN PLANNING ORG - REQUEST FOR FEDERAL AUTHORIZATION OF 2011 PLANNING FUNDS AS REQUIRED BY US 23 USC 134	Planning	HSIP	\$0.00	1/9/2011
Marion Co.	N/A	N/A	INDPLS METRO PLANNING ORG.-REQUEST FOR FED AUTHORIZATION OF 2011 PLANNING (CMAQ) FUNDS AS SUPPORTED BY AMENDMENT TO 2011 UPWP	Other	CMAQ	\$0.00	6/19/2011
TOTAL						\$844,950.00	

TRANSIT PROJECTS*						
County	FTA Grant No.	Project Description and Location	Work Type	Funding Type	Federal Funds Obligated	Obligation Date
Marion Co.	IN-95-X026-00	STP - PM	Transit-Indy Go	STP	\$1,200,000.00	07/20/2010
Marion Co.	IN-95-X006-02	CMAQ - Central Indiana Commuter Services	Transit-Indy Go	CMAQ	\$1,000,000.00	07/23/2010
Marion Co.	IN-95-X006-02	CMAQ - Transit Outreach	Transit-Indy Go	CMAQ	\$720,000.00	07/23/2010
Marion Co.	IN-90-X605-00	Urban Area Formula	Transit-Indy Go	5307	\$10,961,137.00	07/23/2010
Marion Co.	IN-90-X605-00	Urban Area Formula - ADA	Transit-Indy Go	5307	\$1,217,904.00	07/23/2010
Marion Co.	IN-95-X006-02	CMAQ - CICS	Transit-Indy Go	CMAQ	\$674,400.00	07/23/2010
Marion Co.	IN-37-X029-00	JARC TEA 21-3037	Transit-Indy Go	3037	\$432,404.00	07/30/2010
Marion Co.	IN-37-X029-00	JARC TEA 21-3037	Transit-Indy Go	3037	\$43,360.00	07/30/2010
Marion Co.	IN-37-X029-00	JARC TEA 21-3037	Transit-Indy Go	3037	\$52,863.00	07/30/2010
Marion Co.	IN-04-0034-00	Indianapolis Downtown Transit	Transit-Indy Go	5309	\$3,160,080.00	08/12/2010
Marion Co.	IN-04-0034-00	Indianapolis Downtown Transit	Transit-Indy Go	5309	\$3,043,040.00	08/12/2010
Marion Co.	IN-04-0034-00	Indianapolis Downtown Transit	Transit-Indy Go	5309	\$1,200,000.00	08/12/2010
Marion Co.	IN-04-0034-00	Indianapolis Downtown Transit	Transit-Indy Go	5309	\$1,100,000.00	08/12/2010
Marion Co.	IN-57-X012-00	NF TEA 21-5317	Transit-Indy Go	5317	\$37,250.00	08/26/2010
Marion Co.	IN-57-X012-00	NF TEA 21-5317	Transit-Indy Go	5317	\$56,442.00	08/26/2010
Marion Co.	IN-57-X012-00	NF TEA 21-5317	Transit-Indy Go	5317	\$278,809.00	08/26/2010
Marion Co.	IN-04-0023-02	Indy Smart/Replacement Bus	Transit-Indy Go	5309	\$434,720.00	09/09/2010
Marion Co.	IN-04-0038-00	Statewide Electric Hybrid	Transit-Indy Go	5309	\$160,000.00	09/22/2010
County	INDOT Project No.	Project Description and Location	Work Type	Funding Type	Federal Funds Obligated	Obligation Date
Boone Co.	18029590	Operating	Operating	5311	412,654	2011
Hamilton Co.	18029680	Operating (Partially funded from X027 \$100,000)	Operating	5311	927,268	2011
Hancock Co.	18029560	Operating	Operating	5311	438,694	2011
Johnson Co.	18029270	Operating (Partially funded from X027 \$99,790)	Operating	5311	1,344,891	2011

* IndyGo projects for 2011 will be added following the end of the federal fiscal year, 9/30/11

TOTAL \$28,895,916.00

GRAND TOTAL ALL CATEGORIES \$158,767,231